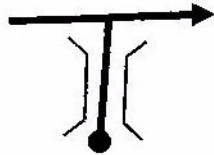
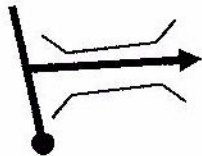


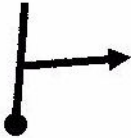



| FROM |          | FTC 6 |   | DIST                       |            |
|------|----------|-------|---|----------------------------|------------|
| TO   |          | ATC 7 |   | 18.82                      |            |
|      |          |       |   | Transit                    |            |
|      |          |       |   | ALLOW AT LEAST             |            |
|      |          |       |   | TIME                       |            |
|      |          |       |   | 53 MIN                     |            |
| REF  | DISTANCE |       | DIRECTION   | INFORMATION                | DIST TO GO |
|      | TOTAL    | PART  |   |                            |            |
| 1    | 0.00     |       |    | TURN RIGHT                 | 18.82      |
| 2    | 8.18     | 8.18  |    | TURN RIGHT<br>ACROSS DAM   | 10.64      |
| 3    | 8.44     | 0.26  |   | TURN RIGHT<br>GO UPHILL    | 10.38      |
| 4    | 10       | 1.56  |   | PAVEMENT STARTS            | 8.82       |
| 5    | 13.38    | 3.38  |  | TURN RIGHT<br>ON HWY 20    | 5.44       |
| 6    | 18.70    | 5.32  |  | TURN RIGHT<br>ON PAIRIE RD | 0.12       |
| 7    | 18.80    | 0.12  |  | ATC                        | 0.00       |